

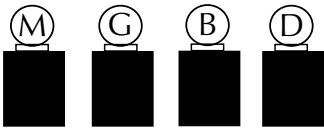
LEGEND GUIDE

NAVIGATION



MARINAS

- Ⓜ—Marina has no fuel
- ⓖ—Marina has gasoline
- ⓑ—Marina has gasoline and diesel fuel
- ⓓ—Diesel fuel only



REPAIR YARDS



YACHT CLUBS



ANCHORAGES



BRIDGES



RESTAURANTS



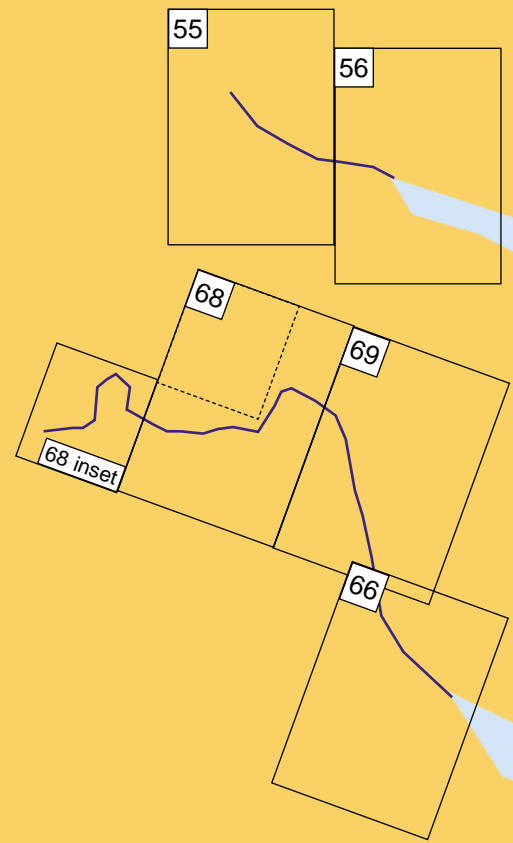
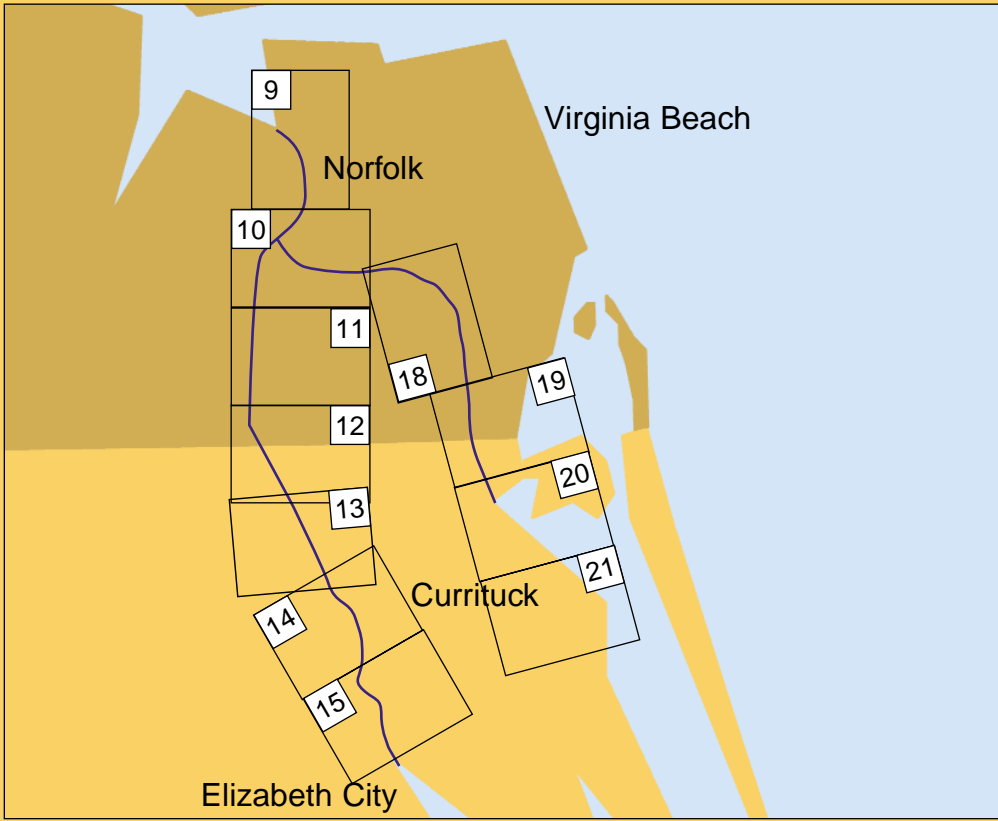
LIGHTHOUSES

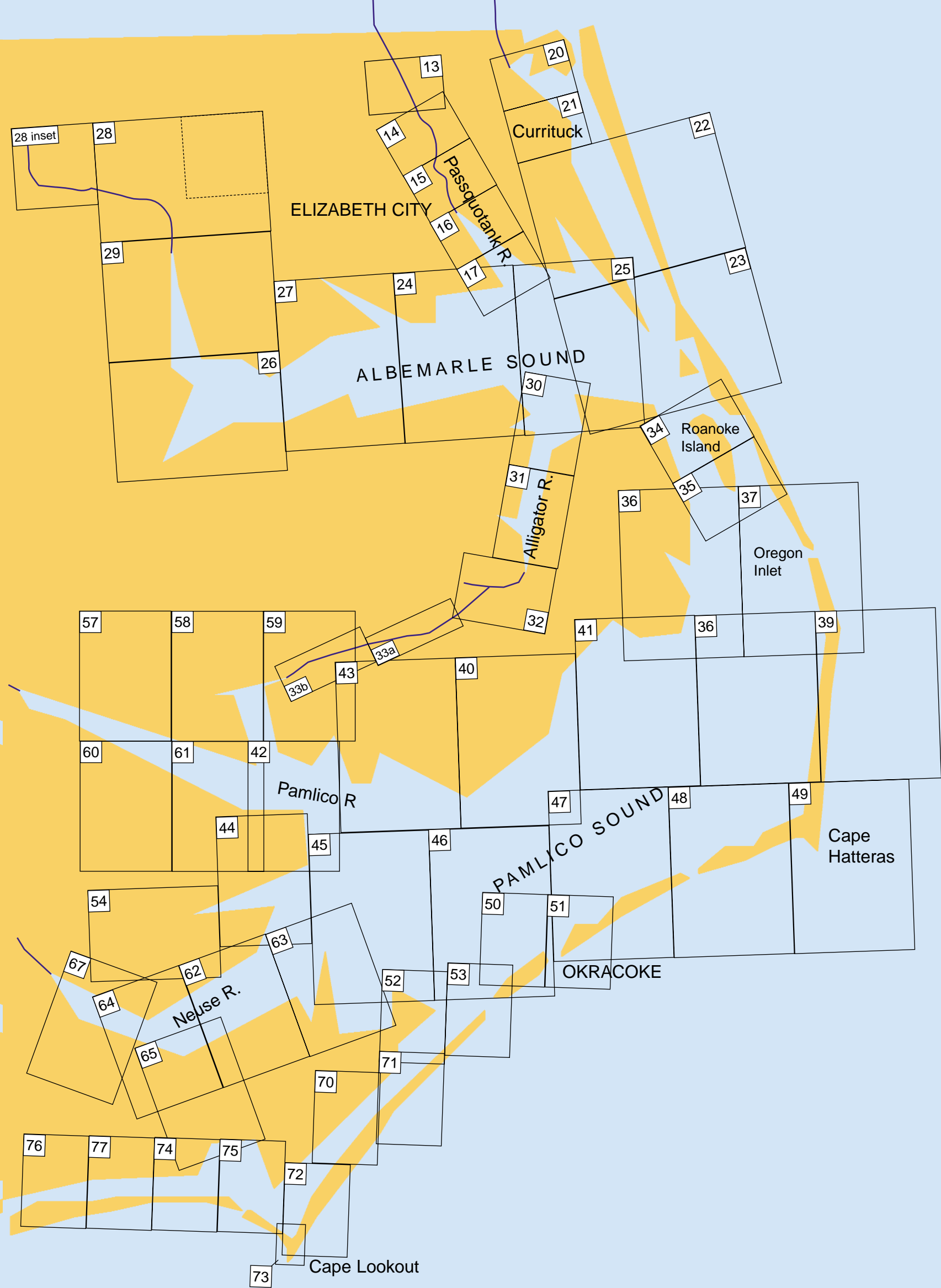


**HISTORICAL ATTRACTIONS
AND RECREATION AREAS**

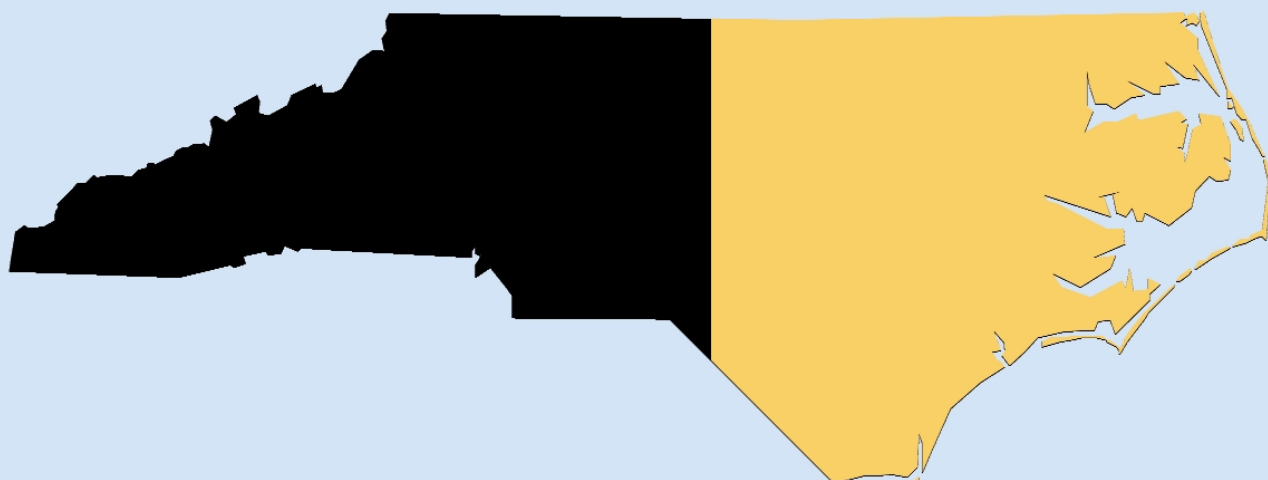


Intracoastal Waterway from Norfolk, VA





ATLANTIC OCEAN



CRUISING GUIDES AND COASTAL CHARTS

From Pelican

Pelican's comprehensive cruising guides present firsthand up-to-date information about marinas, restaurants, fueling stations, and depth soundings. Each area's shoreside attractions, history, and folklore are also included. The coastal charts are cross-referenced to the cruise guides and feature large-format color maps based on the National Oceanic and Atmospheric Administration charts. Both are indispensable tools for all cruising boaters.

Claiborne Young's guides have become the gold standard of cruising guides. The author and his navigator wife, Karen, are avid, experienced boaters who have logged countless hours onboard and ashore to ensure the accuracy of their descriptions and recommendations.

CRUISING GUIDE TO EASTERN FLORIDA

Fourth Edition

By Claiborne S. Young

544 pp. 8 x 9¼ 127 b/w photos 71 maps Index

ISBN: 1-56554-736-5 pb original

CRUISING GUIDE TO WESTERN FLORIDA

Fifth Edition

By Claiborne S. Young

512 pp. 8 x 9¼

74 b/w photos 56 maps Biblio. Index

ISBN: 1-56554-737-3 pb original

COASTAL CHARTS FOR CRUISING GUIDE TO WESTERN FLORIDA

By Claiborne S. Young

96 pp. 12 x 17 14 color charts

ISBN: 1-56554-154-5 sp

CRUISING GUIDE TO THE NORTHERN GULF COAST

Florida, Alabama, Mississippi, Louisiana,
Third Edition

By Claiborne S. Young

*"A fine, new guidebook, a bona fide keeper."
—Sailing*

432 pp. 8 x 9¼ b/w photos Maps Index

ISBN: 1-56554-341-6 pb original

COASTAL CHARTS FOR CRUISING GUIDE TO COASTAL NORTH CAROLINA

By Claiborne S. Young

104 pp. 12 x 17 128 color charts

ISBN: 1-56554-738-1 sp

CRUISING THE FLORIDA KEYS

By Claiborne S. Young and Morgan Stinemetz

576 pp. 8 x 9¼

169 b/w photos 76 maps Index

ISBN: 1-56554-026-3 pb original

COASTAL CHARTS FOR CRUISING THE FLORIDA KEYS

By Claiborne S. Young

64 pp. 12 x 17 12 color charts

ISBN: 1-58980-029-X sp

CRUISING GUIDE TO NEW YORK WATER- WAYS AND LAKE CHAMPLAIN

By Chris W. Brown III

Edited by Claiborne S. Young

480 pp. 8 x 9¼ b/w photos Maps Appendixes

Biblio. Index

ISBN: 1-56554-250-9 pb original

CRUISING GUIDE FROM LAKE MICHIGAN TO KENTUCKY LAKE

The Heartland Rivers Route

By Captain Rick Rhodes

208 pp. 8 x 9¼ 70 b/w photos 26 maps Index

Appendixes Biblio.

ISBN: 1-56554-995-3 pb original

POWER CRUISING

The Complete Guide to Selecting, Outfitting,
and Maintaining Your Power Boat, Second
Edition

By Claiborne S. Young

240 pp. 6 x 9 Illus. b/w photos Glossary Index

ISBN: 1-56554-635-0 pb original

Future Publications:

COASTAL CHARTS FOR CRUISING GUIDE TO EASTERN FLORIDA

By Claiborne S. Young

COASTAL CHARTS FOR CRUISING GUIDE TO COASTAL SOUTH CAROLINA AND GEORGIA

By Claiborne S. Young

Available at better bookstores, 1-888-5-PELICAN, or www.epelican.com